

YG-DCO-014-E(B)

Yorkshire Green Energy Enablement (GREEN) Project

Volume 2

Document 2.7.5(B) Access, Rights of Way and Public Rights of
Navigation Plan Section E


Final Issue B

April 2023

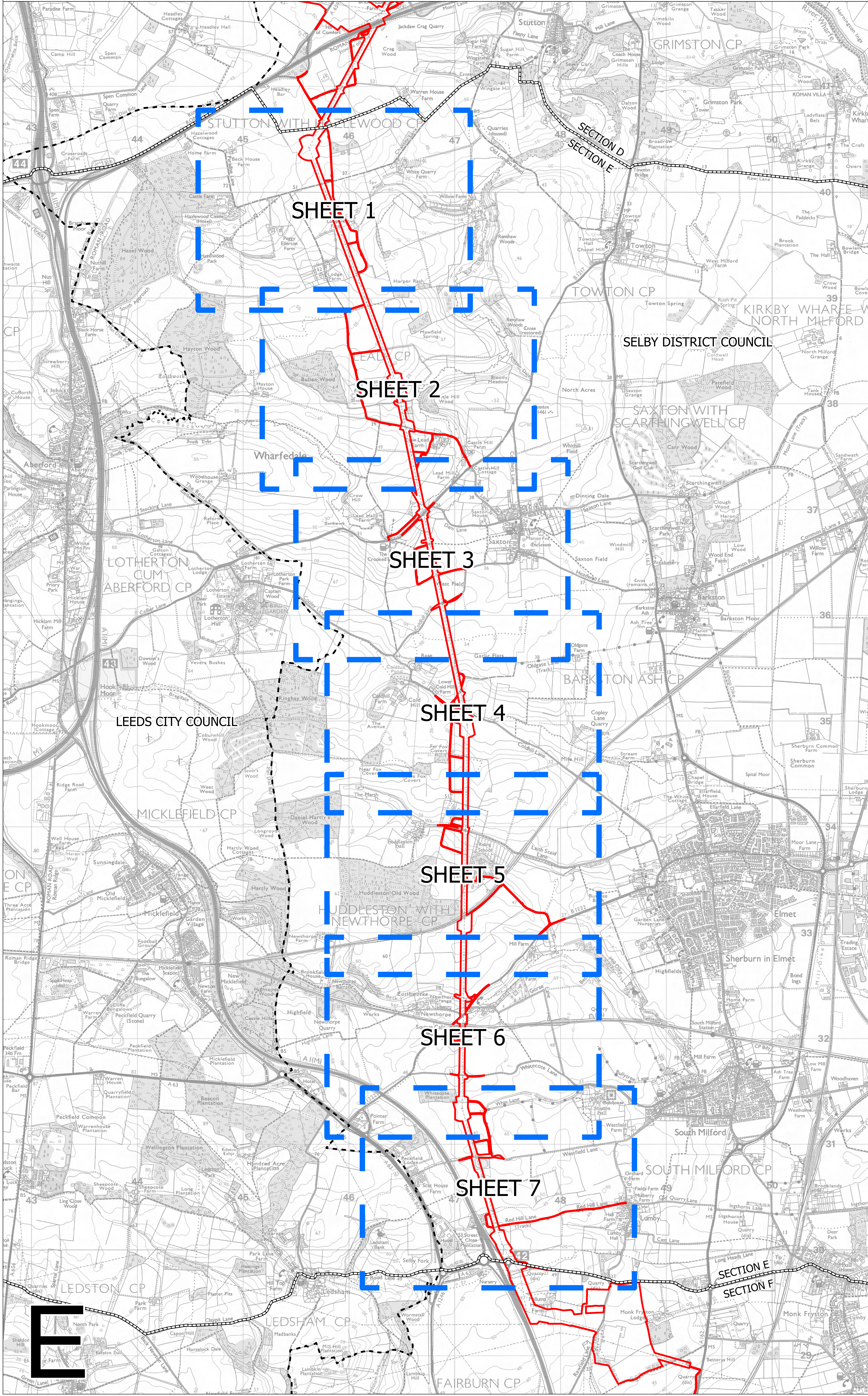
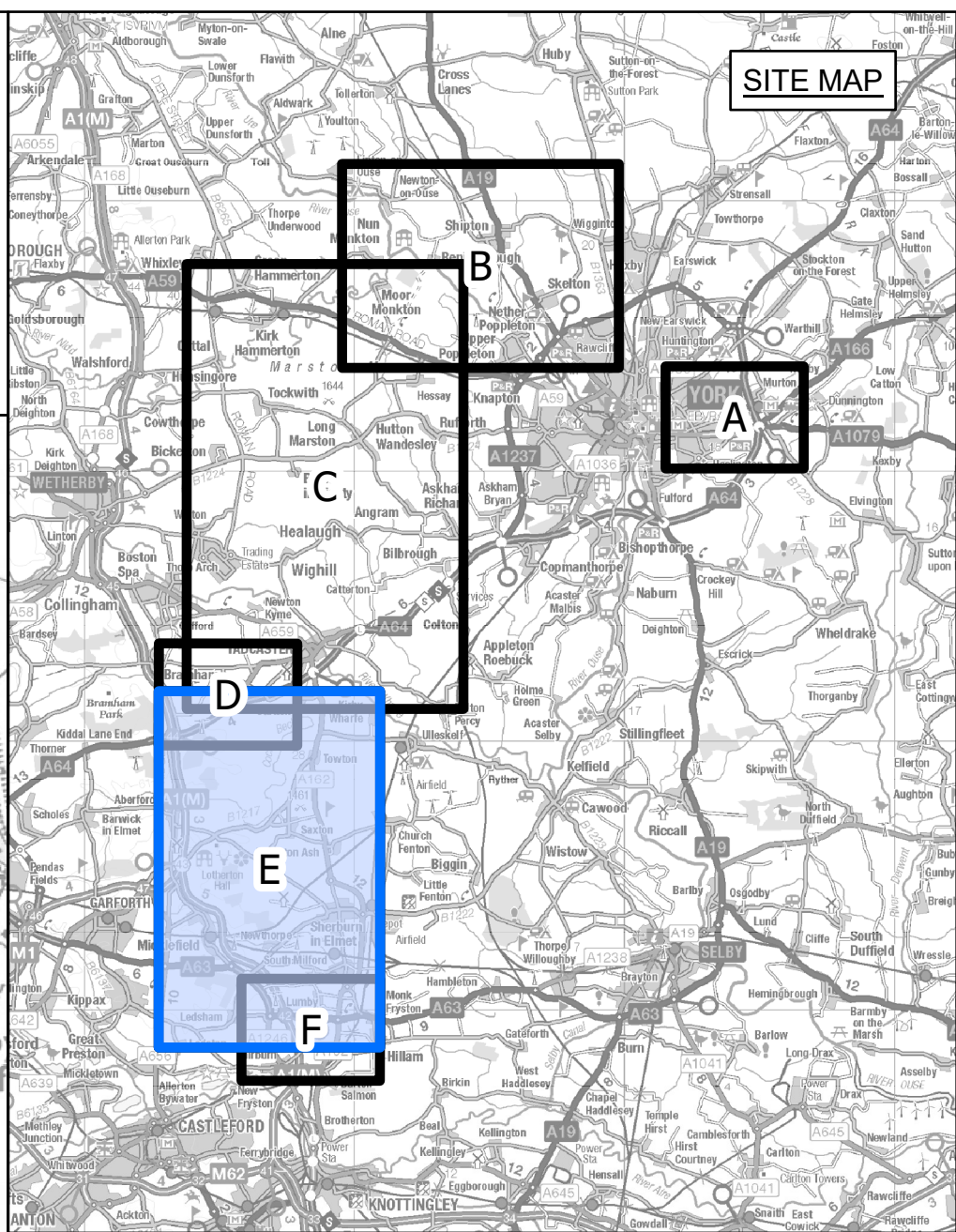
Planning Inspectorate Reference: EN020024

Infrastructure Planning (Applications: Prescribed Forms and
Procedure) Regulations 2009 Regulation 5(2)(k)

nationalgrid



NATIONAL GRID (YORKSHIRE GREEN ENERGY ENABLEMENT PROJECT) ORDER
ACCESS, RIGHTS OF WAY AND PUBLIC RIGHTS OF NAVIGATION KEY PLAN
REGULATION 5(2)(K)
SECTION E, SHEET 1 OF 1



- LEGEND**
- LOCAL AUTHORITY BOUNDARY
 - ▬ SECTION BOUNDARY
 - ▬ ORDER LIMITS
 - ▬ SHEET INDEX

Notes

This drawing is scaled at paper size A0, therefore any prints taken at smaller sizes will affect accuracy of the measurement units and should not be scaled against.

For additional detail on the plan suites, please refer to Document 2.3 Plan Guidance Document, located in Volume 2 of the DCO Application.

The local authorities' boundaries and titles are correct at the time of submission. North Yorkshire County Council and its 7 districts are expected to form a new single council (North Yorkshire Council) on 1 April 2023.

Coordinate System: British National Grid
Sheet X Centroid Coordinate: 446823 Sheet Y Centroid Coordinate: 435221

0 150 300 600 900 1,200
Meters

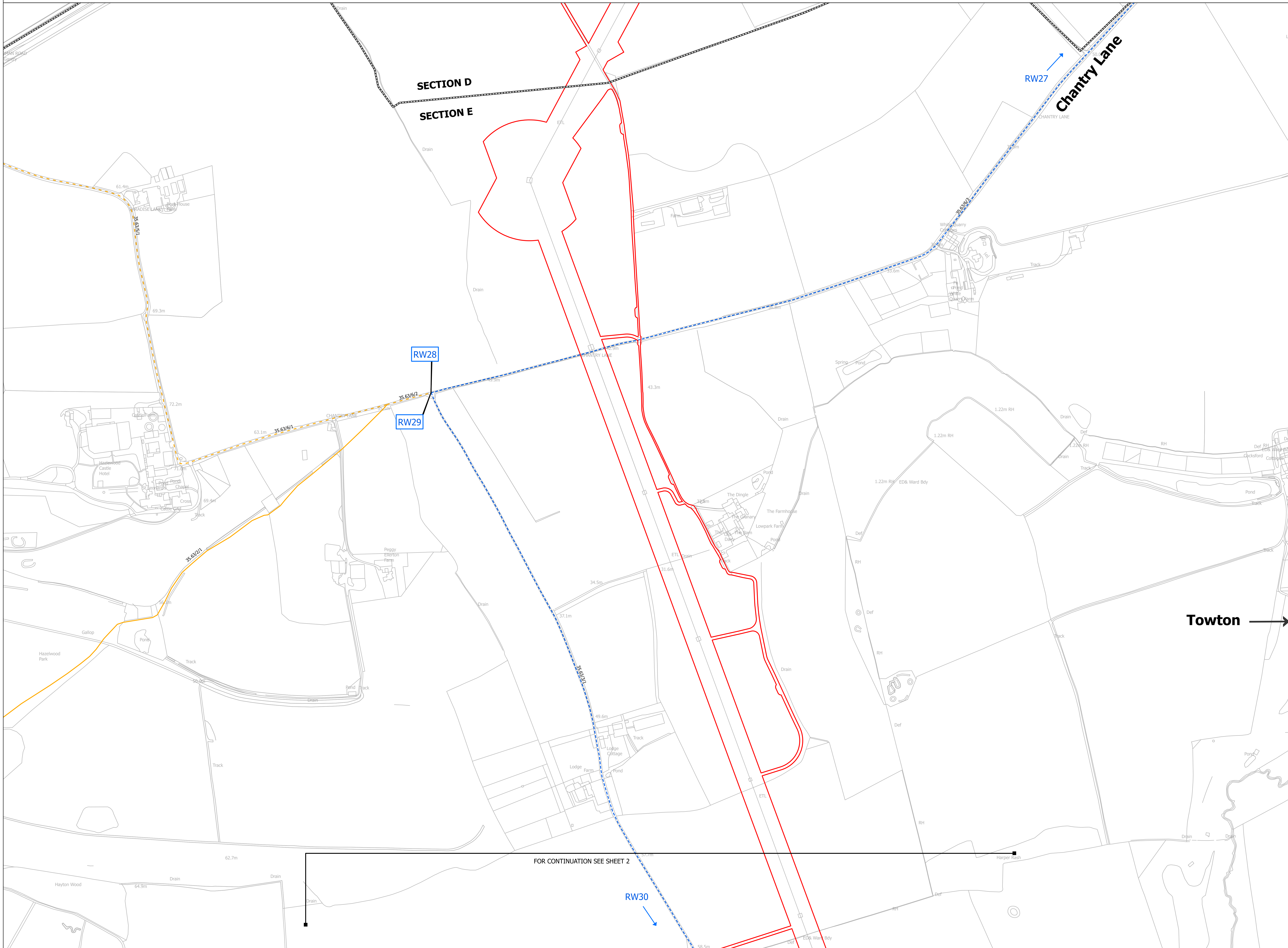
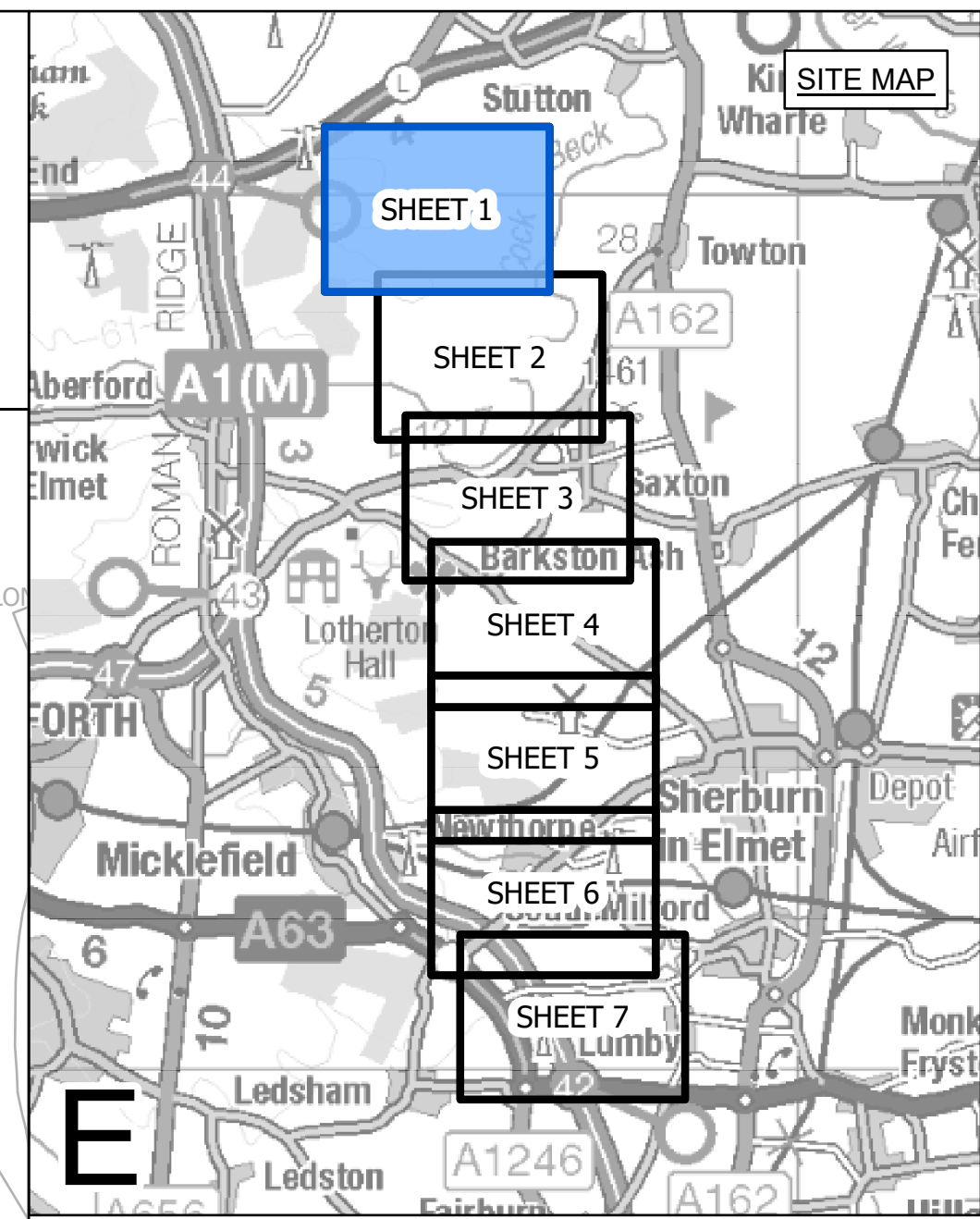
BACKGROUND MAPPING INFORMATION HAS BEEN REPRODUCED FROM THE ORDNANCE SURVEY BY PERMISSION OF ORDNANCE SURVEY OF THE CONTROLLER OF HER MAJESTY'S STATIONERY OFFICE. CROWN COPYRIGHT ORDNANCE SURVEY © BLUESKY INTERNATIONAL LTD © NATIONAL GRID ELECTRICITY - 100024241.

Issue	Date	Remarks	Drawn	Checked	Approved
A	01/11/2022	FOR DCO SUBMISSION	JDH	SF	EMD

Title			
NATIONAL GRID (YORKSHIRE GREEN ENERGY ENABLEMENT PROJECT) ORDER ACCESS AND RIGHTS OF WAY KEY PLAN REGULATION 5(2)(K) SECTION E, SHEET 1 OF 1			
nationalgrid			
Application Number		EN020024	
National Grid Drawing Reference			
DCO_E/AC/KP/01			
Scale	Sheet Size	Sheet	Issue
1:12,000	A0	SHEET 1 OF 1	A



NATIONAL GRID (YORKSHIRE GREEN ENERGY ENABLEMENT PROJECT) ORDER
ACCESS, RIGHTS OF WAY AND PUBLIC RIGHTS OF NAVIGATION PLAN
REGULATION 5(2)(k)
SECTION E, SHEET 1 OF 7



LEGEND

- LOCAL AUTHORITY BOUNDARY
- SECTION BOUNDARY
- ORDER LIMITS
- ACCESS POINT (WITH ACCOMPANYING ID REFERENCE E.G. AP1)

PUBLIC RIGHTS OF WAY MANAGEMENT

- UNAFFECTED PUBLIC RIGHT OF WAY FOOTPATH (WITH REFERENCE E.G. 10.123/1/2)
- UNAFFECTED PUBLIC RIGHT OF WAY BRIDLEWAY (WITH REFERENCE E.G. 10.123/1/2)
- UNAFFECTED PUBLIC RIGHT OF WAY UUR (WITH REFERENCE E.G. 10.123/1/2)
- TEMPORARY DIVERSION OF AFFECTED FOOTPATH SECTION OF RIGHT OF WAY
- TEMPORARY STOPPED UP FOOTPATH
- TEMPORARY STOPPED UP FOOTPATH (MANAGED)
- TEMPORARY STOPPED UP BRIDLEWAY (MANAGED)
- TEMPORARY STOPPED UP UUR (MANAGED)
- EXAMPLE REFERENCE FOR TEMPORARY DIVERTED RIGHT OF WAY
- EXAMPLE REFERENCE FOR TEMPORARY STOPPED UP SECTION OF RIGHT OF WAY
- EXAMPLE REFERENCE FOR TEMPORARY STOPPED UP (MANAGED) SECTION OF RIGHT OF WAY

Notes

This drawing is scaled at paper size A0, therefore any prints taken at smaller sizes will affect accuracy of the measurement units and should not be scaled against.

For additional detail on the plan suites, please refer to Document 2.3 Plan Guidance Document, located in Volume 2 of the DCO Application.

The local authorities' boundaries and titles are correct at the time of submission. North Yorkshire County Council and its 7 districts are expected to form a new single council (North Yorkshire Council) on 1 April 2023.

UUR designation stands for an unclassified road.
BOAT designation stands for a byway open to all traffic.

Coordinate System: British National Grid
Sheet X Centroid Coordinate: 439830 Sheet Y Centroid Coordinate: 445860

BACKGROUND MAPPING INFORMATION HAS BEEN REPRODUCED FROM THE ORDNANCE SURVEY BY PERMISSION OF ORDNANCE SURVEY OF THE CONTROLLER OF HER MAJESTY'S STATIONERY OFFICE. CROWN COPYRIGHT ORDNANCE SURVEY ©. BLUESKY INTERNATIONAL LTD ©. NATIONAL GRID ELECTRICITY - 100024241.

Issue	Date	Remarks	Drawn	Checked	Approved
B	26/04/2023	FOR DEADLINE TWO	JDH	SF	EMD
A	01/11/2022	FOR DCO SUBMISSION	JDH	SF	EMD

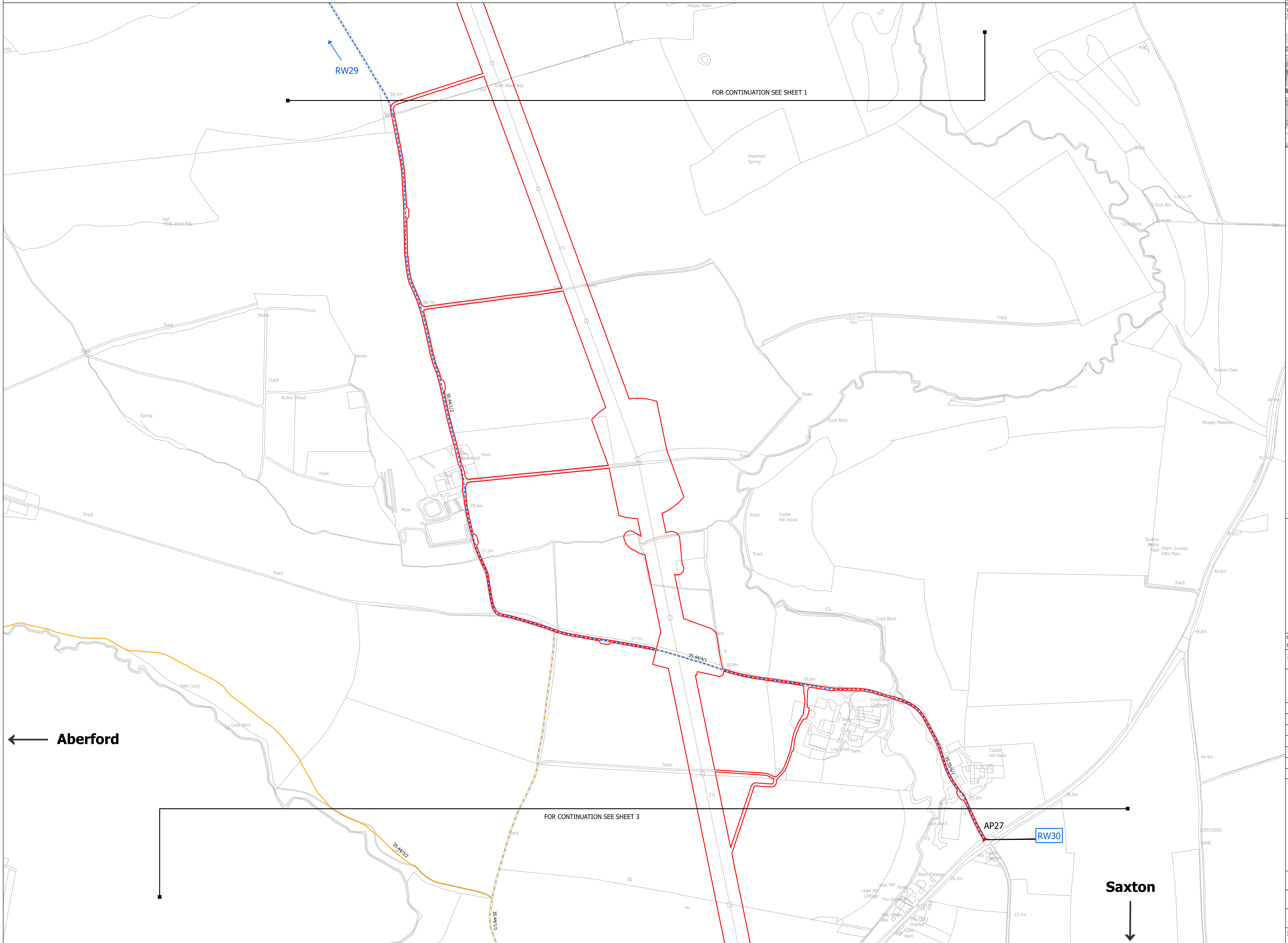
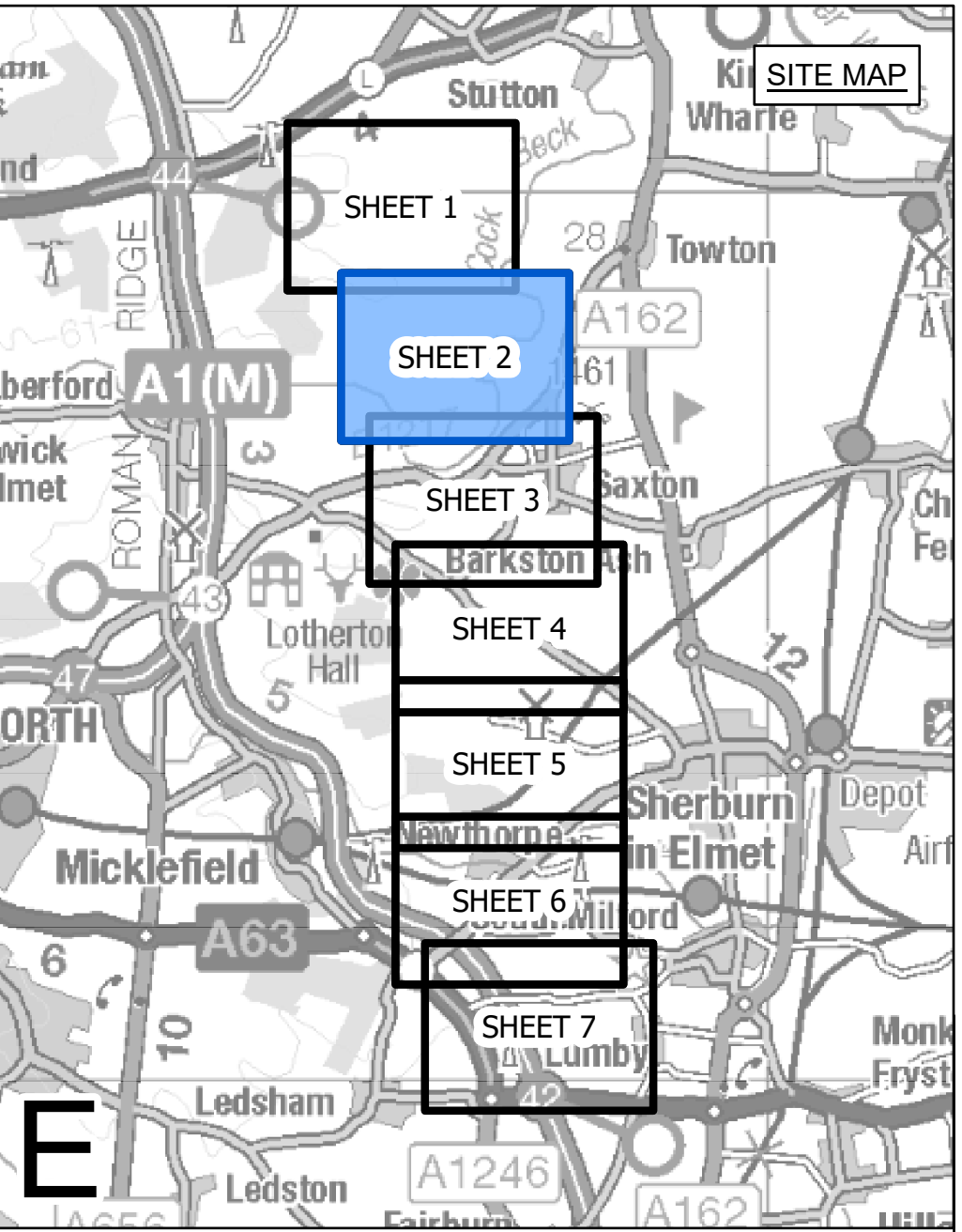
Title

NATIONAL GRID
(YORKSHIRE GREEN ENERGY
ENABLEMENT PROJECT) ORDER
ACCESS, RIGHTS OF WAY AND PUBLIC
RIGHTS OF NAVIGATION PLAN
REGULATION 5(2)(k)
SECTION E, SHEET 1 OF 7

nationalgrid			
Application Number		EN020024	
National Grid Drawing Reference			
DCO_E/AC/PS/01			
Scale	Sheet Size	Sheet	Issue
1:2,500	A0	SHEET 1 OF 7	B



NATIONAL GRID (YORKSHIRE GREEN ENERGY ENABLEMENT PROJECT) ORDER
ACCESS, RIGHTS OF WAY AND PUBLIC RIGHTS OF NAVIGATION PLAN
REGULATION 5(2)(k)
SECTION E, SHEET 2 OF 7



- LEGEND**
- LOCAL AUTHORITY BOUNDARY
 - SECTION BOUNDARY
 - ORDER LIMITS
 - ACCESS POINT (WITH ACCOMPANYING ID REFERENCE E.G. AP1)
- PUBLIC RIGHTS OF WAY MANAGEMENT**
- UNAFFECTED PUBLIC RIGHT OF WAY FOOTPATH (WITH REFERENCE E.G. 10.123/1/2)
 - UNAFFECTED PUBLIC RIGHT OF WAY BRIDLEWAY (WITH REFERENCE E.G. 10.123/1/2)
 - UNAFFECTED PUBLIC RIGHT OF WAY UUR (WITH REFERENCE E.G. 10.123/1/2)
 - TEMPORARY DIVERSION OF AFFECTED FOOTPATH SECTION OF RIGHT OF WAY
 - TEMPORARY STOPPED UP FOOTPATH
 - TEMPORARY STOPPED UP FOOTPATH (MANAGED)
 - TEMPORARY STOPPED UP BRIDLEWAY (MANAGED)
 - TEMPORARY STOPPED UP UUR (MANAGED)
 - EXAMPLE REFERENCE FOR TEMPORARY DIVERTED RIGHT OF WAY
 - EXAMPLE REFERENCE FOR TEMPORARY STOPPED UP SECTION OF RIGHT OF WAY
 - EXAMPLE REFERENCE FOR TEMPORARY STOPPED UP (MANAGED) SECTION OF RIGHT OF WAY

Notes

This drawing is scaled at paper size A0, therefore any prints taken at smaller sizes will affect accuracy of the measurement units and should not be scaled against.

For additional detail on the plan suites, please refer to Document 2.3 Plan Guidance Document, located in Volume 2 of the DCO Application.

The local authorities' boundaries and titles are correct at the time of submission. North Yorkshire County Council and its 7 districts are expected to form a new single council (North Yorkshire Council) on 1 April 2023.

UUR designation stands for an unclassified road.
BOAT designation stands for a byway open to all traffic.

Coordinate System: British National Grid
Sheet X Centroid Coordinate: 438139 Sheet Y Centroid Coordinate: 446468

0 100 200 300
Meters

BACKGROUND MAPPING INFORMATION HAS BEEN REPRODUCED FROM THE ORDNANCE SURVEY BY PERMISSION OF ORDNANCE SURVEY OF THE CONTROLLER OF HER MAJESTY'S STATIONERY OFFICE. CROWN COPYRIGHT ORDNANCE SURVEY ©. BLUESKY INTERNATIONAL LTD ©. NATIONAL GRID ELECTRICITY - 100024241.

Issue	Date	Remarks	Drawn	Checked	Approved
B	26/04/2023	FOR DEADLINE TWO	JDH	SF	EMD
A	01/11/2022	FOR DCO SUBMISSION	JDH	SF	EMD

Title

NATIONAL GRID
YORKSHIRE GREEN ENERGY
ENABLEMENT PROJECT) ORDER
ACCESS, RIGHTS OF WAY AND PUBLIC
RIGHTS OF NAVIGATION PLAN
REGULATION 5(2)(k)
SECTION E, SHEET 2 OF 7

nationalgrid

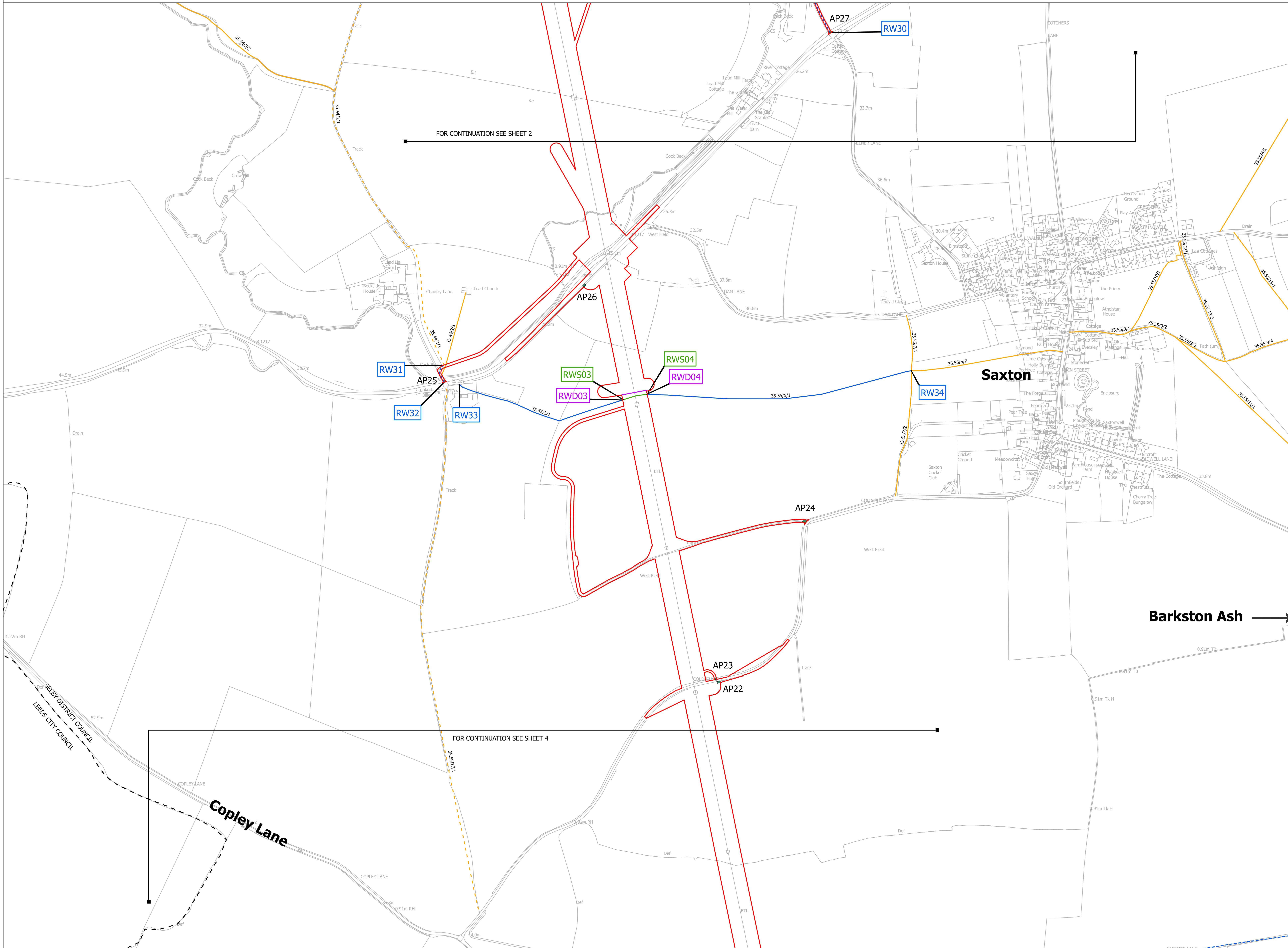
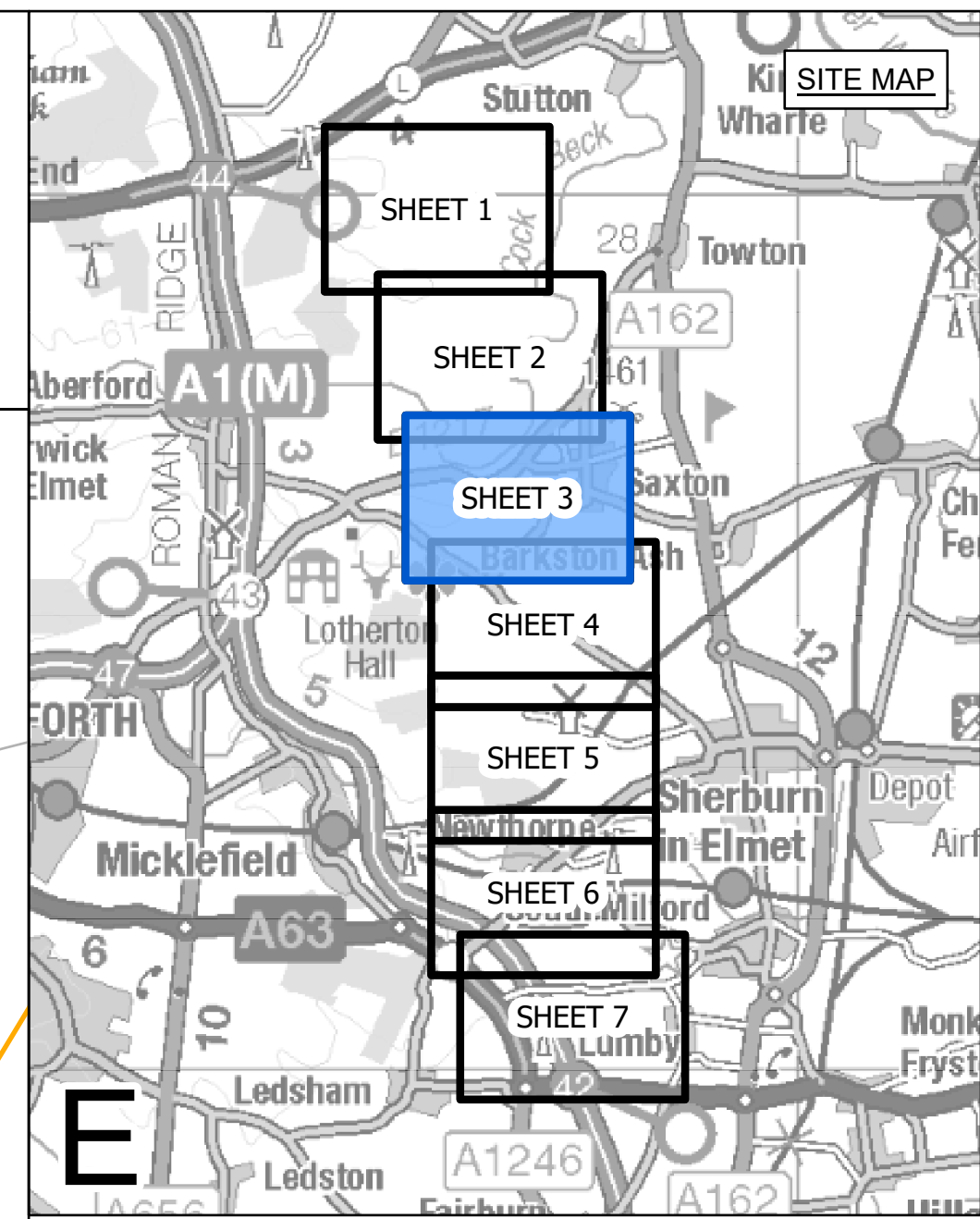
Application Number: EN020024

National Grid Drawing Reference: DCO_E/AC/PS/02

Scale	Sheet Size	Sheet	Issue
1:2,500	A0	SHEET 2 OF 7	B



NATIONAL GRID (YORKSHIRE GREEN ENERGY ENABLEMENT PROJECT) ORDER
ACCESS, RIGHTS OF WAY AND PUBLIC RIGHTS OF NAVIGATION PLAN
REGULATION 5(2)(k)
SECTION E, SHEET 3 OF 7



LEGEND

- LOCAL AUTHORITY BOUNDARY
- SECTION BOUNDARY
- ORDER LIMITS
- ACCESS POINT (WITH ACCOMPANYING ID REFERENCE E.G. AP1)

PUBLIC RIGHTS OF WAY MANAGEMENT

- UNAFFFECTED PUBLIC RIGHT OF WAY FOOTPATH (WITH REFERENCE E.G. 10.123/1/2)
- UNAFFFECTED PUBLIC RIGHT OF WAY BRIDLEWAY (WITH REFERENCE E.G. 10.123/1/2)
- UNAFFFECTED PUBLIC RIGHT OF WAY UUR (WITH REFERENCE E.G. 10.123/1/2)
- TEMPORARY DIVERSION OF AFFECTED FOOTPATH SECTION OF RIGHT OF WAY
- TEMPORARY STOPPED UP FOOTPATH
- TEMPORARY STOPPED UP FOOTPATH (MANAGED)
- TEMPORARY STOPPED UP BRIDLEWAY (MANAGED)
- TEMPORARY STOPPED UP UUR (MANAGED)
- EXAMPLE REFERENCE FOR TEMPORARY DIVERTED RIGHT OF WAY
- EXAMPLE REFERENCE FOR TEMPORARY STOPPED UP SECTION OF RIGHT OF WAY
- EXAMPLE REFERENCE FOR TEMPORARY STOPPED UP (MANAGED) SECTION OF RIGHT OF WAY

Notes

This drawing is scaled at paper size A0, therefore any prints taken at smaller sizes will affect accuracy of the measurement units and should not be scaled against.

For additional detail on the plan suites, please refer to Document 2.3 Plan Guidance Document, located in Volume 2 of the DCO Application.

The local authorities' boundaries and titles are correct at the time of submission. North Yorkshire County Council and its 7 districts are expected to form a new single council (North Yorkshire Council) on 1 April 2023.

UUR designation stands for an unsurfaced unclassified road.
BOAT designation stands for a byway open to all traffic.

Coordinate System: British National Grid
Sheet X Centroid Coordinate: 436527 Sheet Y Centroid Coordinate: 446784

0 100 200 300 Meters

BACKGROUND MAPPING INFORMATION HAS BEEN REPRODUCED FROM THE ORDNANCE SURVEY BY PERMISSION OF ORDNANCE SURVEY OF THE CONTROLLER OF HER MAJESTY'S STATIONERY OFFICE. CROWN COPYRIGHT ORDNANCE SURVEY ©. BLUESKY INTERNATIONAL LTD ©. NATIONAL GRID ELECTRICITY - 100024241.

Issue	Date	Remarks	Drawn	Checked	Approved
B	26/04/2023	FOR DEADLINE TWO	JDH	SF	EMD
A	01/11/2022	FOR DCO SUBMISSION	JDH	SF	EMD

Title

NATIONAL GRID
(YORKSHIRE GREEN ENERGY ENABLEMENT PROJECT) ORDER
ACCESS, RIGHTS OF WAY AND PUBLIC RIGHTS OF NAVIGATION PLAN
REGULATION 5(2)(k)
SECTION E, SHEET 3 OF 7

nationalgrid

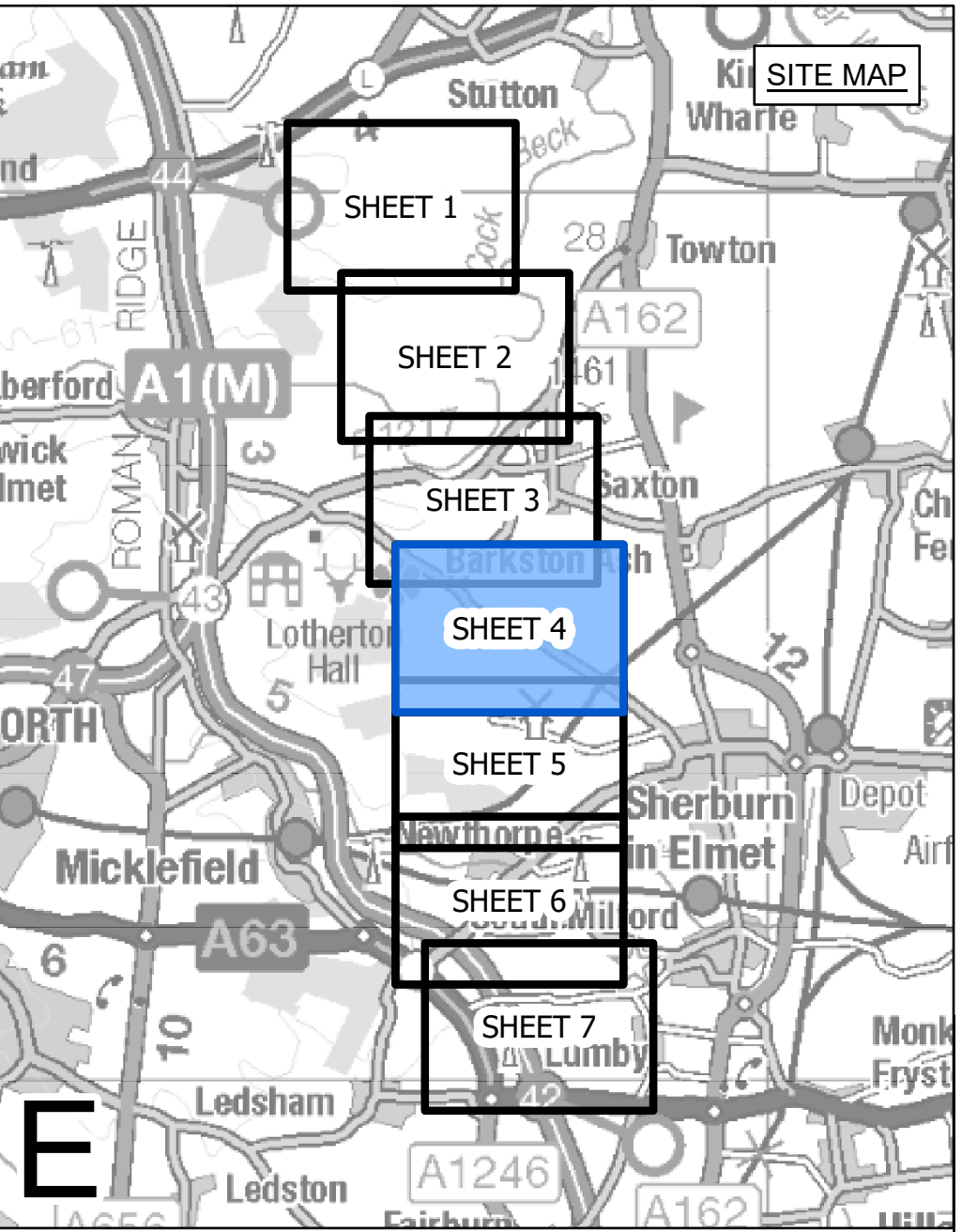
Application Number: EN020024

National Grid Drawing Reference: DCO_E/AC/PS/03

Scale	Sheet Size	Sheet	Issue
1:2,500	A0	SHEET 3 OF 7	B



NATIONAL GRID (YORKSHIRE GREEN ENERGY ENABLEMENT PROJECT) ORDER
ACCESS, RIGHTS OF WAY AND PUBLIC RIGHTS OF NAVIGATION PLAN
REGULATION 5(2)(k)
SECTION E, SHEET 4 OF 7



- LEGEND**
- LOCAL AUTHORITY BOUNDARY
 - SECTION BOUNDARY
 - ORDER LIMITS
 - ACCESS POINT (WITH ACCOMPANYING ID REFERENCE E.G. AP1)
- PUBLIC RIGHTS OF WAY MANAGEMENT**
- UNAFFECTED PUBLIC RIGHT OF WAY FOOTPATH (WITH REFERENCE E.G. 10.123/1/2)
 - UNAFFECTED PUBLIC RIGHT OF WAY BRIDLEWAY (WITH REFERENCE E.G. 10.123/1/2)
 - UNAFFECTED PUBLIC RIGHT OF WAY UUR (WITH REFERENCE E.G. 10.123/1/2)
 - TEMPORARY DIVERSION OF AFFECTED FOOTPATH SECTION OF RIGHT OF WAY
 - TEMPORARY STOPPED UP FOOTPATH
 - TEMPORARY STOPPED UP FOOTPATH (MANAGED)
 - TEMPORARY STOPPED UP BRIDLEWAY (MANAGED)
 - TEMPORARY STOPPED UP UUR (MANAGED)
 - EXAMPLE REFERENCE FOR TEMPORARY DIVERTED RIGHT OF WAY
 - EXAMPLE REFERENCE FOR TEMPORARY STOPPED UP SECTION OF RIGHT OF WAY
 - EXAMPLE REFERENCE FOR TEMPORARY STOPPED UP (MANAGED) SECTION OF RIGHT OF WAY

Notes

This drawing is scaled at paper size A0, therefore any prints taken at smaller sizes will affect accuracy of the measurement units and should not be scaled against.

For additional detail on the plan suites, please refer to Document 2.3 Plan Guidance Document, located in Volume 2 of the DCO Application.

The local authorities' boundaries and titles are correct at the time of submission. North Yorkshire County Council and its 7 districts are expected to form a new single council (North Yorkshire Council) on 1 April 2023.

UUR designation stands for an unclassified road.
BOAT designation stands for a byway open to all traffic.

Coordinate System: British National Grid
Sheet X Centroid Coordinate: 435079 Sheet Y Centroid Coordinate: 447078

0 100 200 300 Meters

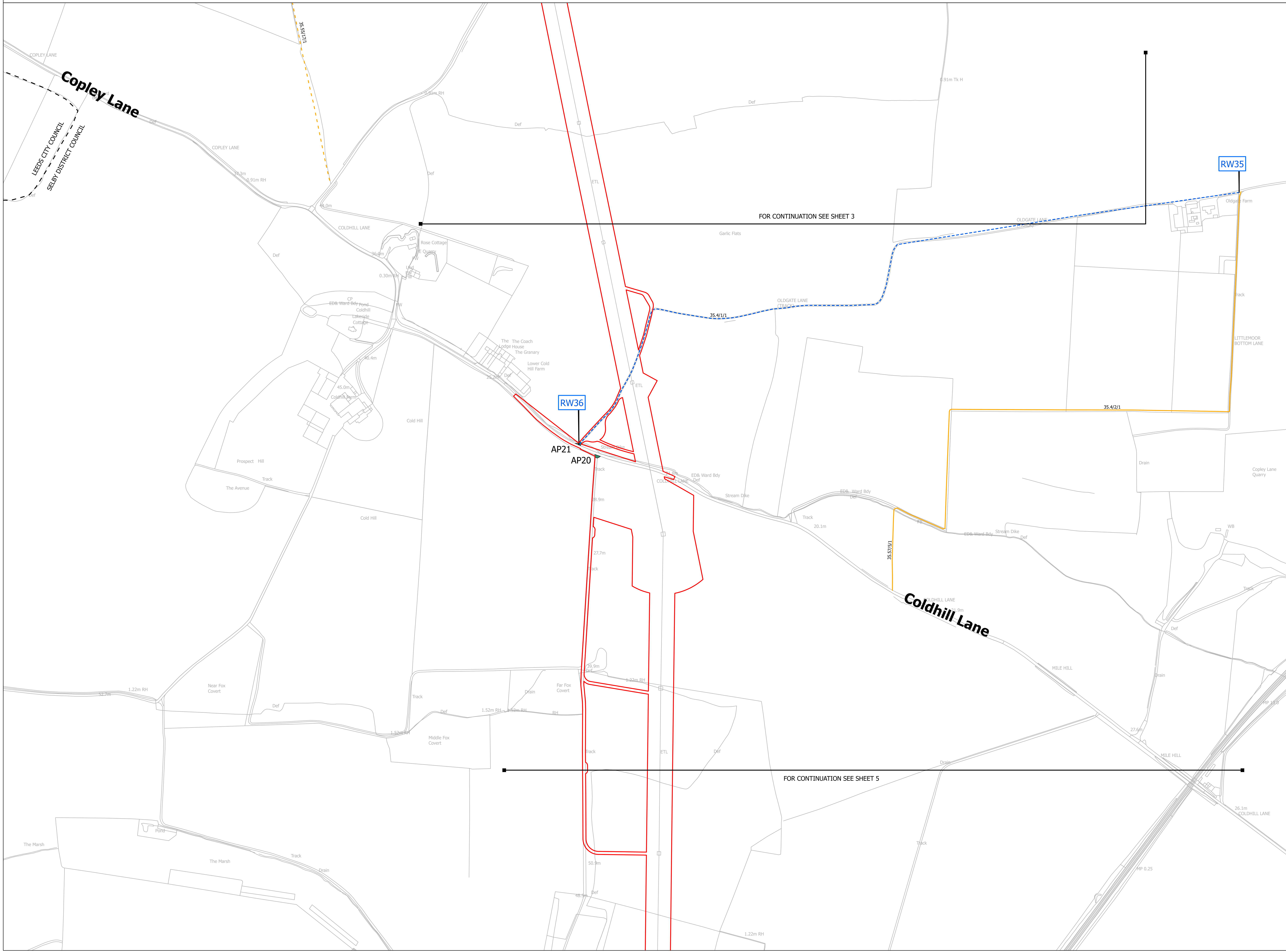
BACKGROUND MAPPING INFORMATION HAS BEEN REPRODUCED FROM THE ORDNANCE SURVEY BY PERMISSION OF ORDNANCE SURVEY OF THE CONTROLLER OF HER MAJESTY'S STATIONERY OFFICE. CROWN COPYRIGHT ORDNANCE SURVEY ©. BLUESKY INTERNATIONAL LTD ©. NATIONAL GRID ELECTRICITY - 100024241.

Issue	Date	Remarks	Drawn	Checked	Approved
B	26/04/2023	FOR DEADLINE TWO	JDH	SF	EMD
A	01/11/2022	FOR DCO SUBMISSION	JDH	SF	EMD

Title

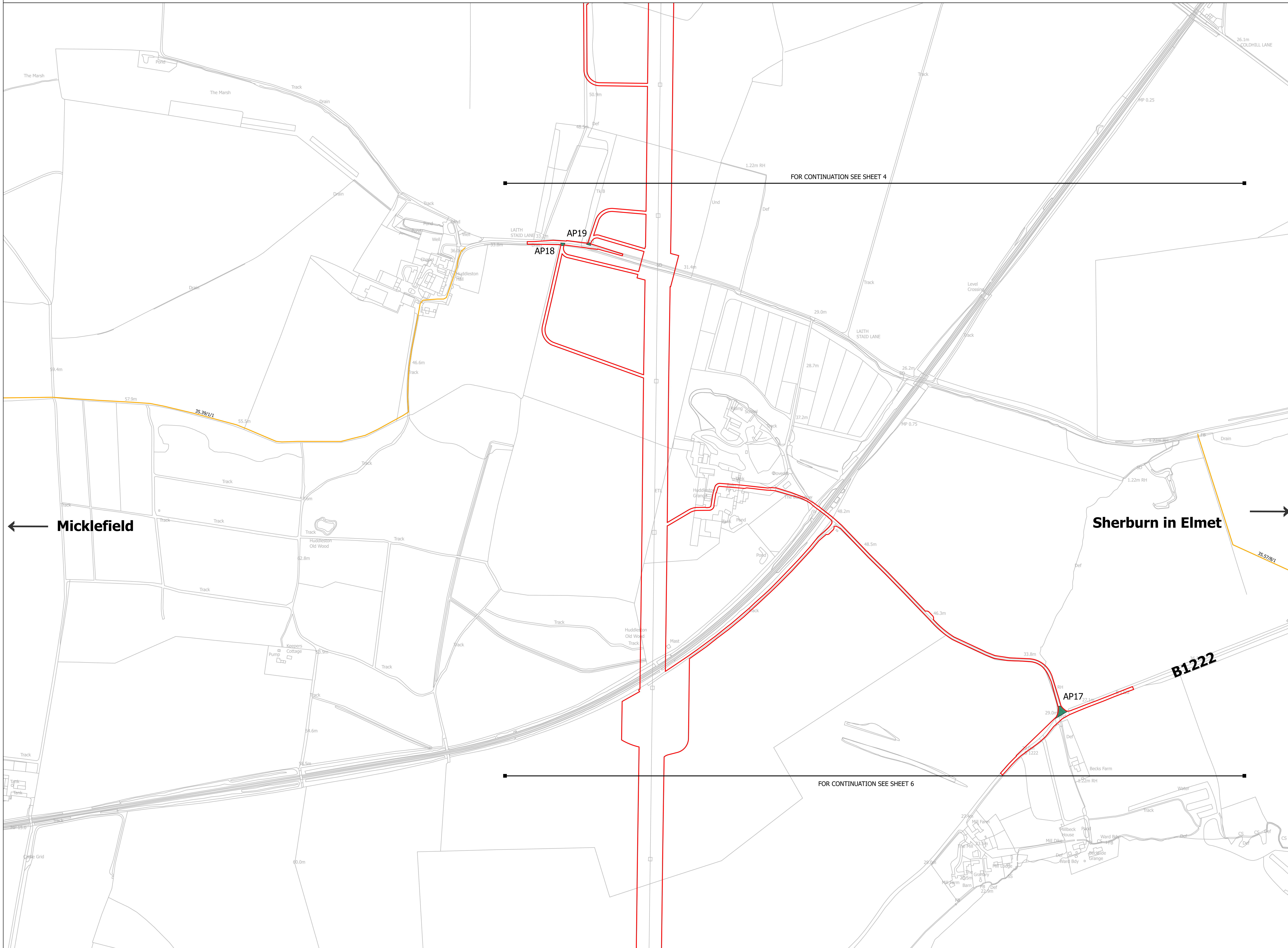
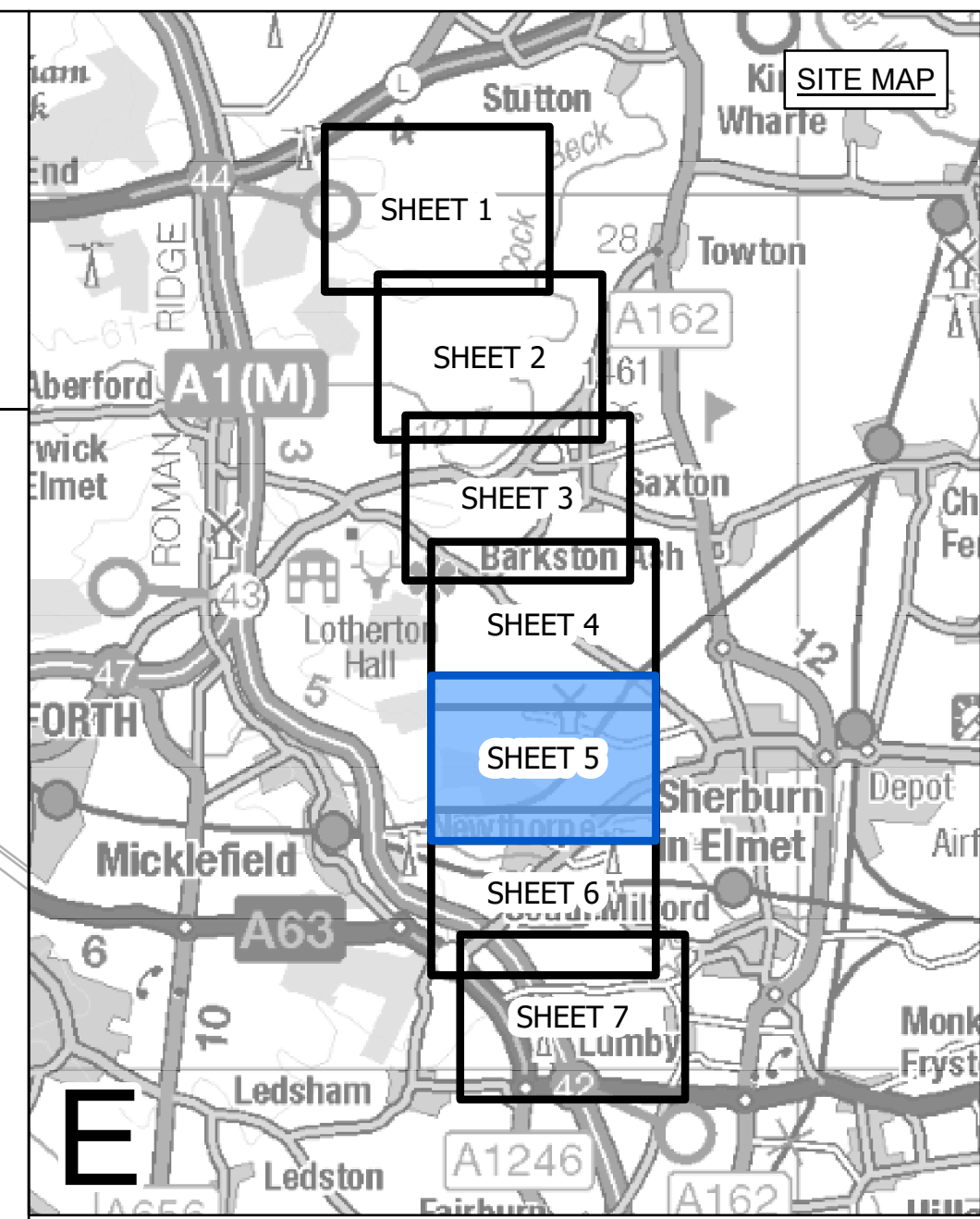
NATIONAL GRID
(YORKSHIRE GREEN ENERGY ENABLEMENT PROJECT) ORDER
ACCESS, RIGHTS OF WAY AND PUBLIC RIGHTS OF NAVIGATION PLAN
REGULATION 5(2)(k)
SECTION E, SHEET 4 OF 7

nationalgrid			
Application Number		EN020024	
National Grid Drawing Reference			
DCO_E/AC/PS/04			
Scale	Sheet Size	Sheet	Issue
1:2,500	A0	SHEET 4 OF 7	B





NATIONAL GRID (YORKSHIRE GREEN ENERGY ENABLEMENT PROJECT) ORDER
ACCESS, RIGHTS OF WAY AND PUBLIC RIGHTS OF NAVIGATION PLAN
REGULATION 5(2)(k)
SECTION E, SHEET 5 OF 7



← Micklefield

Sherburn in Elmet →

- LEGEND**
- LOCAL AUTHORITY BOUNDARY
 - SECTION BOUNDARY
 - ORDER LIMITS
 - ACCESS POINT (WITH ACCOMPANYING ID REFERENCE E.G. AP1)
- PUBLIC RIGHTS OF WAY MANAGEMENT**
- UNAFFECTED PUBLIC RIGHT OF WAY FOOTPATH (WITH REFERENCE E.G. 10.123/1/2)
 - - - UNAFFECTED PUBLIC RIGHT OF WAY BRIDLEWAY (WITH REFERENCE E.G. 10.123/1/2)
 - +++ UNAFFECTED PUBLIC RIGHT OF WAY UUR (WITH REFERENCE E.G. 10.123/1/2)
 - TEMPORARY DIVERSION OF AFFECTED FOOTPATH SECTION OF RIGHT OF WAY
 - TEMPORARY STOPPED UP FOOTPATH
 - TEMPORARY STOPPED UP FOOTPATH (MANAGED)
 - TEMPORARY STOPPED UP BRIDLEWAY (MANAGED)
 - +++ TEMPORARY STOPPED UP UUR (MANAGED)
 - EXAMPLE REFERENCE FOR TEMPORARY DIVERTED RIGHT OF WAY
 - EXAMPLE REFERENCE FOR TEMPORARY STOPPED UP SECTION OF RIGHT OF WAY
 - EXAMPLE REFERENCE FOR TEMPORARY STOPPED UP (MANAGED) SECTION OF RIGHT OF WAY

Notes

This drawing is scaled at paper size A0, therefore any prints taken at smaller sizes will affect accuracy of the measurement units and should not be scaled against.

For additional detail on the plan suites, please refer to Document 2.3 Plan Guidance Document, located in Volume 2 of the DCO Application.

The local authorities' boundaries and titles are correct at the time of submission. North Yorkshire County Council and its 7 districts are expected to form a new single council (North Yorkshire Council) on 1 April 2023.

UUR designation stands for an unsurfaced unclassified road.
BOAT designation stands for a byway open to all traffic.

Coordinate System: British National Grid
Sheet X Centroid Coordinate: 433551 Sheet Y Centroid Coordinate: 447078

0 100 200 300 Meters

BACKGROUND MAPPING INFORMATION HAS BEEN REPRODUCED FROM THE ORDNANCE SURVEY BY PERMISSION OF ORDNANCE SURVEY OF THE CONTROLLER OF HER MAJESTY'S STATIONERY OFFICE. CROWN COPYRIGHT ORDNANCE SURVEY ©. BLUESKY INTERNATIONAL LTD ©. NATIONAL GRID ELECTRICITY - 100024241.

Issue	Date	Remarks	Drawn	Checked	Approved
B	26/04/2023	FOR DEADLINE TWO	JDH	SF	EMD
A	01/11/2022	FOR DCO SUBMISSION	JDH	SF	EMD

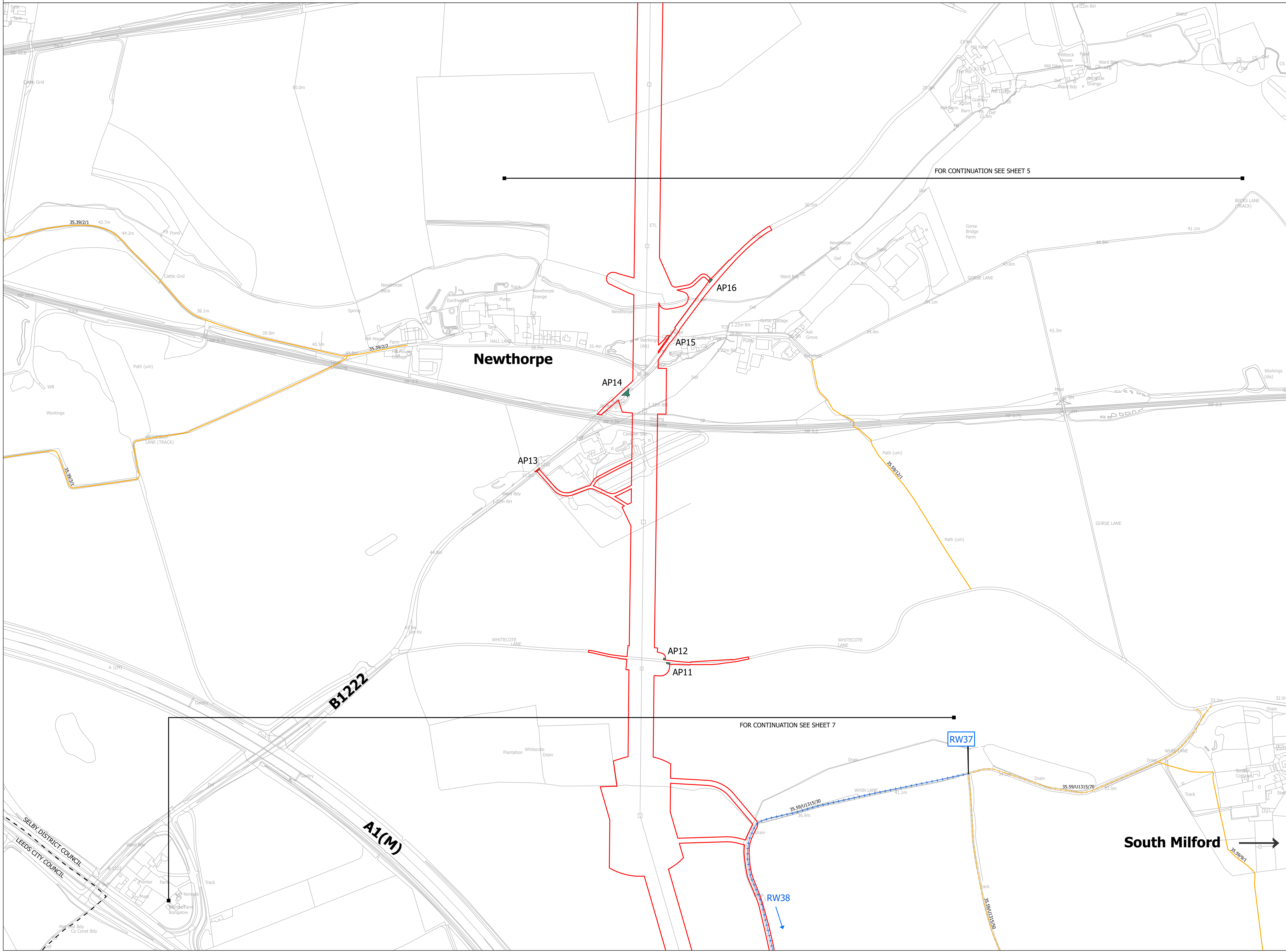
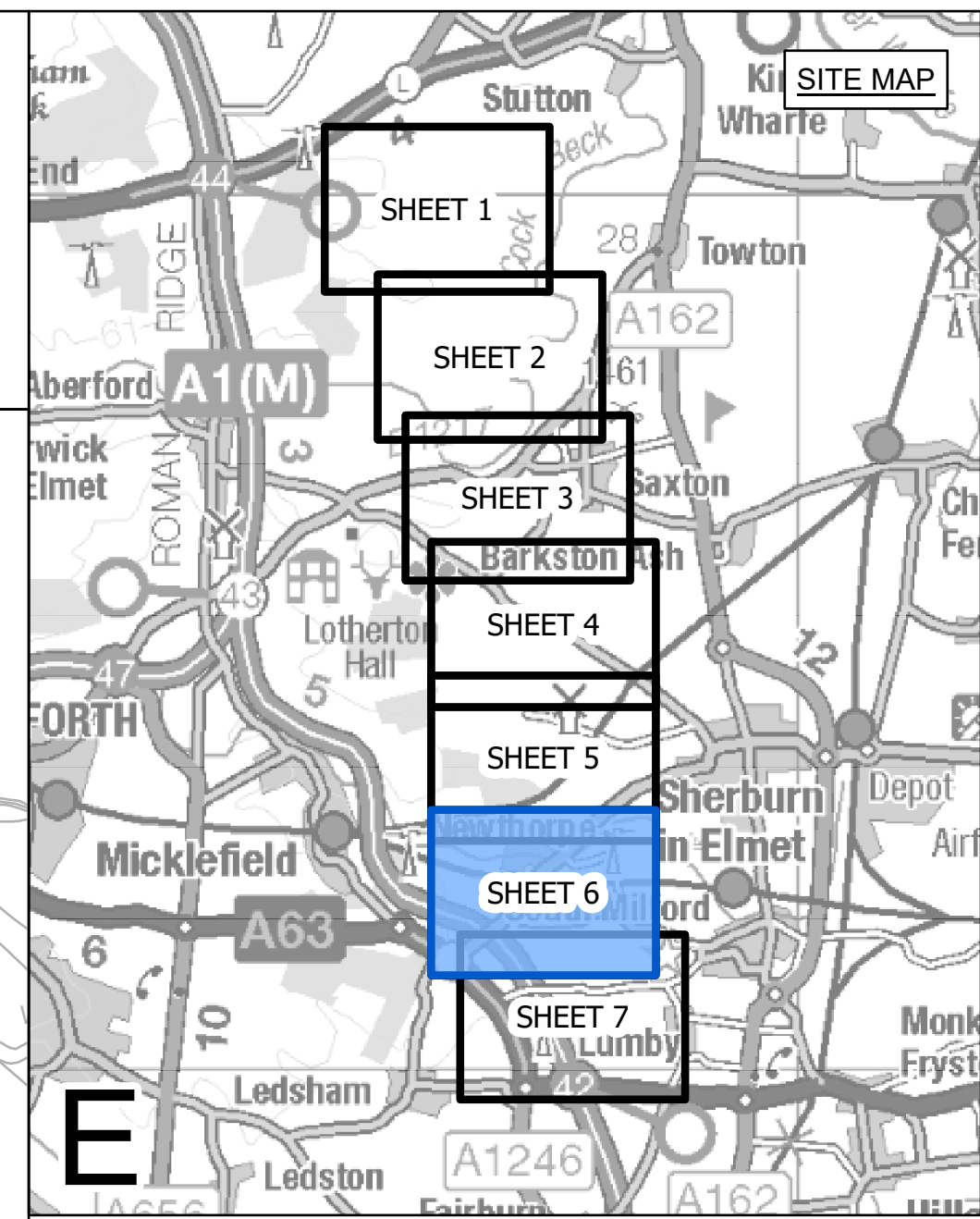
Title

NATIONAL GRID
YORKSHIRE GREEN ENERGY
ENABLEMENT PROJECT) ORDER
ACCESS, RIGHTS OF WAY AND PUBLIC
RIGHTS OF NAVIGATION PLAN
REGULATION 5(2)(k)
SECTION E, SHEET 5 OF 7

nationalgrid			
Application Number	EN020024		
National Grid Drawing Reference			
DCO_E/AC/PS/05			
Scale	Sheet Size	Sheet	Issue
1:2,500	A0	SHEET 5 OF 7	B



NATIONAL GRID (YORKSHIRE GREEN ENERGY ENABLEMENT PROJECT) ORDER
ACCESS, RIGHTS OF WAY AND PUBLIC RIGHTS OF NAVIGATION PLAN
REGULATION 5(2)(k)
SECTION E, SHEET 6 OF 7



LEGEND

- LOCAL AUTHORITY BOUNDARY
- SECTION BOUNDARY
- ORDER LIMITS
- ACCESS POINT (WITH ACCOMPANYING ID REFERENCE E.G. AP1)

PUBLIC RIGHTS OF WAY MANAGEMENT

- UNAFFECTED PUBLIC RIGHT OF WAY FOOTPATH (WITH REFERENCE E.G. 10.123/1/2)
- UNAFFECTED PUBLIC RIGHT OF WAY BRIDLEWAY (WITH REFERENCE E.G. 10.123/1/2)
- UNAFFECTED PUBLIC RIGHT OF WAY UUR (WITH REFERENCE E.G. 10.123/1/2)
- TEMPORARY DIVERSION OF AFFECTED FOOTPATH SECTION OF RIGHT OF WAY
- TEMPORARY STOPPED UP FOOTPATH
- TEMPORARY STOPPED UP FOOTPATH (MANAGED)
- TEMPORARY STOPPED UP BRIDLEWAY (MANAGED)
- TEMPORARY STOPPED UP UUR (MANAGED)
- EXAMPLE REFERENCE FOR TEMPORARY DIVERTED RIGHT OF WAY
- EXAMPLE REFERENCE FOR TEMPORARY STOPPED UP SECTION OF RIGHT OF WAY
- EXAMPLE REFERENCE FOR TEMPORARY STOPPED UP (MANAGED) SECTION OF RIGHT OF WAY

Notes

This drawing is scaled at paper size A0, therefore any prints taken at smaller sizes will affect accuracy of the measurement units and should not be scaled against.

For additional detail on the plan suites, please refer to Document 2.3 Plan Guidance Document, located in Volume 2 of the DCO Application.

The local authorities' boundaries and titles are correct at the time of submission. North Yorkshire County Council and its 7 districts are expected to form a new single council (North Yorkshire Council) on 1 April 2023.

UUR designation stands for an unclassified road.
BOAT designation stands for a byway open to all traffic.

Coordinate System: British National Grid
Sheet X Centroid Coordinate: 432013 Sheet Y Centroid Coordinate: 447078

BACKGROUND MAPPING INFORMATION HAS BEEN REPRODUCED FROM THE ORDNANCE SURVEY BY PERMISSION OF ORDNANCE SURVEY OF THE CONTROLLER OF HER MAJESTY'S STATIONERY OFFICE. CROWN COPYRIGHT ORDNANCE SURVEY ©. BLUESKY INTERNATIONAL LTD ©. NATIONAL GRID ELECTRICITY - 100024241.

Issue	Date	Remarks	Drawn	Checked	Approved
B	26/04/2023	FOR DEADLINE TWO	JDH	SF	EMD
A	01/11/2022	FOR DCO SUBMISSION	JDH	SF	EMD

Title

NATIONAL GRID
(YORKSHIRE GREEN ENERGY
ENABLEMENT PROJECT) ORDER
ACCESS, RIGHTS OF WAY AND PUBLIC
RIGHTS OF NAVIGATION PLAN
REGULATION 5(2)(k)
SECTION E, SHEET 6 OF 7

nationalgrid

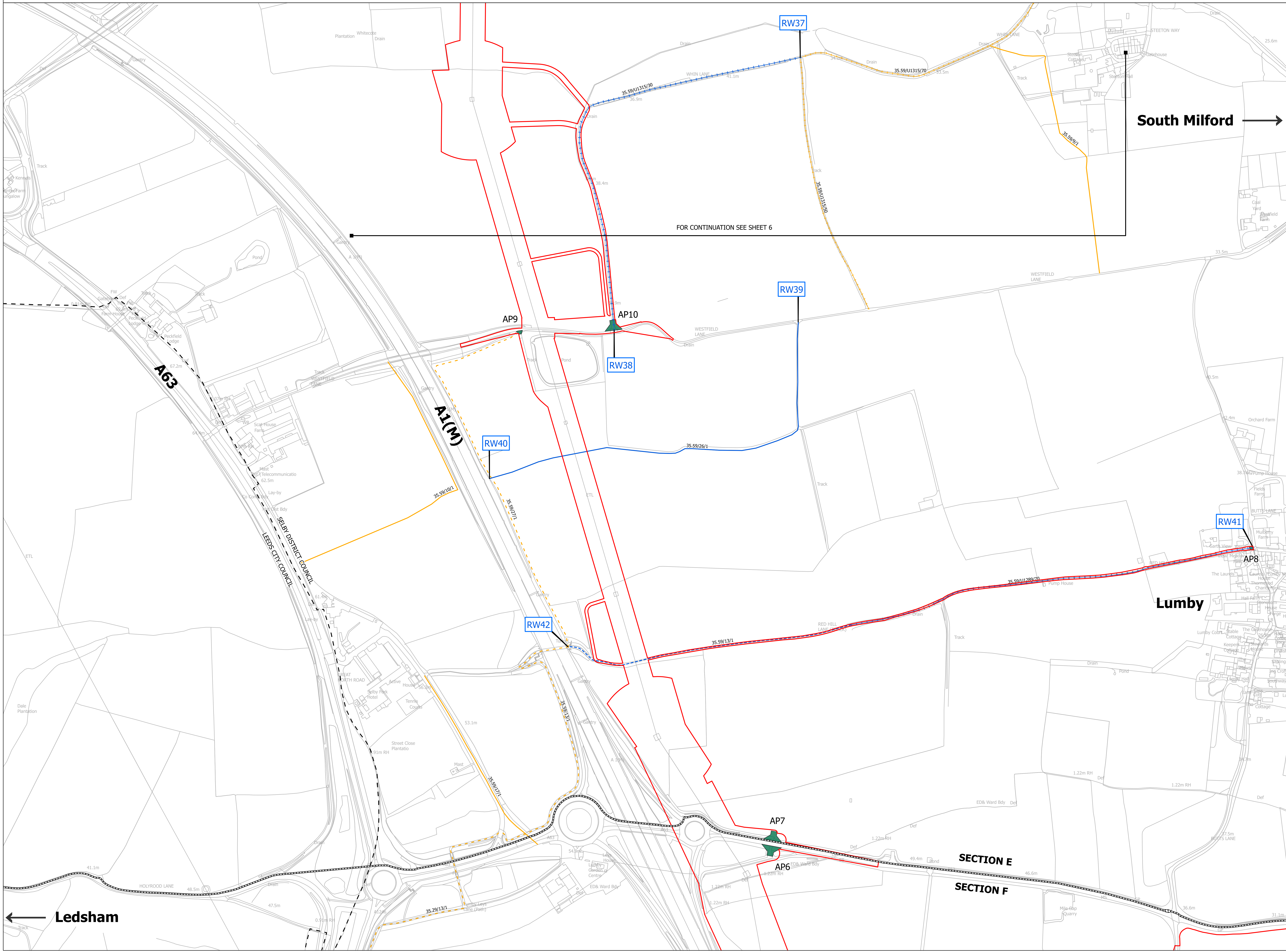
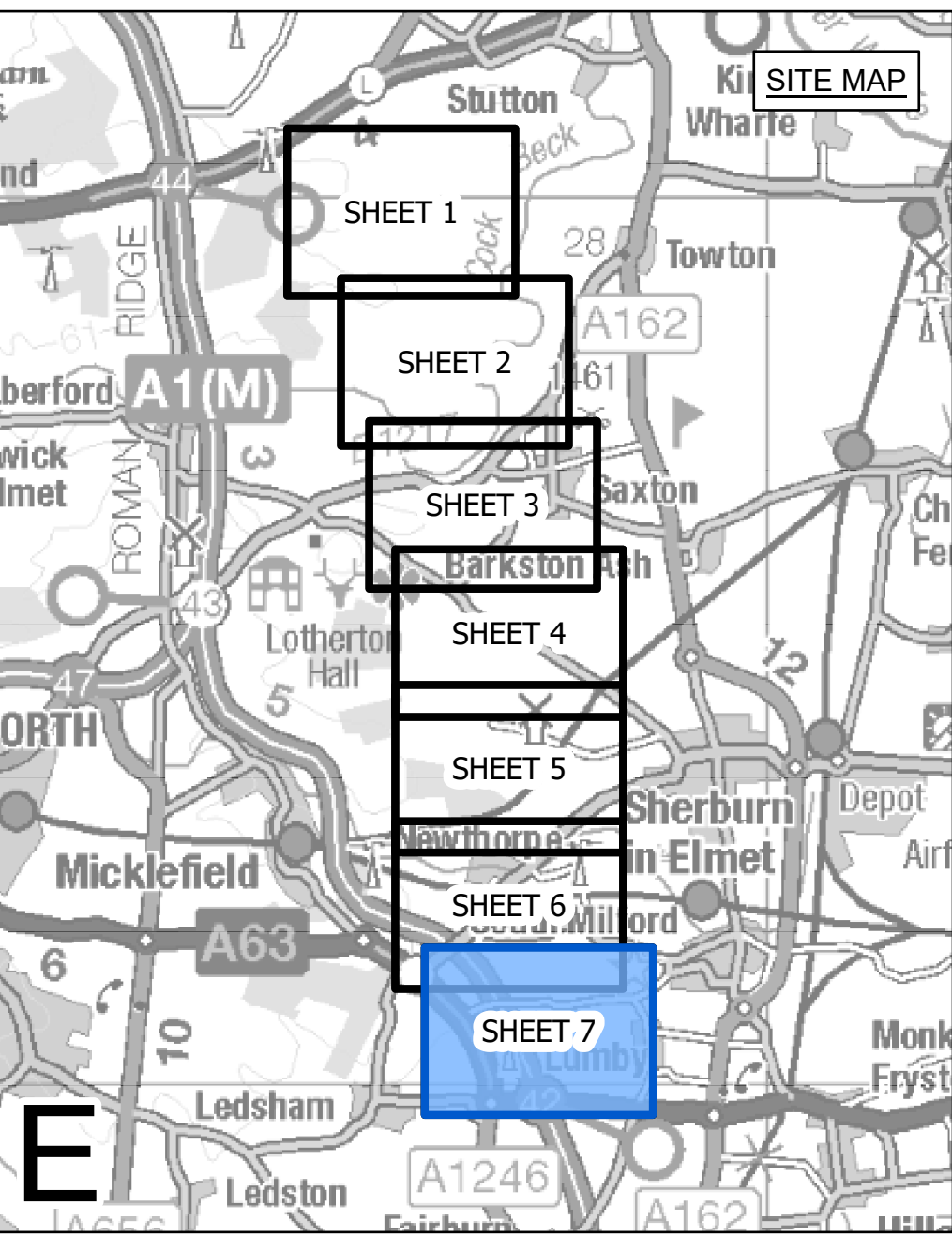
Application Number: EN020024

National Grid Drawing Reference: DCO_E/AC/PS/06

Scale	Sheet Size	Sheet	Issue
1:2,500	A0	SHEET 6 OF 7	B



NATIONAL GRID (YORKSHIRE GREEN ENERGY ENABLEMENT PROJECT) ORDER
ACCESS, RIGHTS OF WAY AND PUBLIC RIGHTS OF NAVIGATION PLAN
REGULATION 5(2)(k)
SECTION E, SHEET 7 OF 7



LEGEND

- LOCAL AUTHORITY BOUNDARY
- - - SECTION BOUNDARY
- ▭ ORDER LIMITS
- ▭ ACCESS POINT (WITH ACCOMPANYING ID REFERENCE E.G. AP1)

PUBLIC RIGHTS OF WAY MANAGEMENT

- UNAFFECTED PUBLIC RIGHT OF WAY FOOTPATH (WITH REFERENCE E.G. 10.123/1/2)
- - - UNAFFECTED PUBLIC RIGHT OF WAY BRIDLEWAY (WITH REFERENCE E.G. 10.123/1/2)
- UNAFFECTED PUBLIC RIGHT OF WAY UUR (WITH REFERENCE E.G. 10.123/1/2)
- TEMPORARY DIVERSION OF AFFECTED FOOTPATH SECTION OF RIGHT OF WAY
- TEMPORARY STOPPED UP FOOTPATH
- TEMPORARY STOPPED UP FOOTPATH (MANAGED)
- TEMPORARY STOPPED UP BRIDLEWAY (MANAGED)
- TEMPORARY STOPPED UP UUR (MANAGED)
- EXAMPLE REFERENCE FOR TEMPORARY DIVERTED RIGHT OF WAY
- EXAMPLE REFERENCE FOR TEMPORARY STOPPED UP SECTION OF RIGHT OF WAY
- EXAMPLE REFERENCE FOR TEMPORARY STOPPED UP (MANAGED) SECTION OF RIGHT OF WAY

Notes

This drawing is scaled at paper size A0, therefore any prints taken at smaller sizes will affect accuracy of the measurement units and should not be scaled against.

For additional detail on the plan suites, please refer to Document 2.3 Plan Guidance Document, located in Volume 2 of the DCO Application.

The local authorities' boundaries and titles are correct at the time of submission. North Yorkshire County Council and its 7 districts are expected to form a new single council (North Yorkshire Council) on 1 April 2023.

UUR designation stands for an unclassified road.
BOAT designation stands for a byway open to all traffic.

Coordinate System: British National Grid
Sheet X Centroid Coordinate: 430589 Sheet Y Centroid Coordinate: 447412

0 100 200 300
Meters

BACKGROUND MAPPING INFORMATION HAS BEEN REPRODUCED FROM THE ORDNANCE SURVEY BY PERMISSION OF ORDNANCE SURVEY OF THE CONTROLLER OF HER MAJESTY'S STATIONERY OFFICE. CROWN COPYRIGHT ORDNANCE SURVEY © BLUESKY INTERNATIONAL LTD © NATIONAL GRID ELECTRICITY - 100024241.

Issue	Date	Remarks	Drawn	Checked	Approved
B	26/04/2023	FOR DEADLINE TWO	JDH	SF	EMD
A	01/11/2022	FOR DCO SUBMISSION	JDH	SF	EMD

Title

NATIONAL GRID
YORKSHIRE GREEN ENERGY
ENABLEMENT PROJECT) ORDER
ACCESS, RIGHTS OF WAY AND PUBLIC
RIGHTS OF NAVIGATION PLAN
REGULATION 5(2)(k)
SECTION E, SHEET 7 OF 7

nationalgrid

Application Number EN020024

National Grid Drawing Reference
DCO_E/AC/PS/07

Scale	Sheet Size	Sheet	Issue
1:2,500	A0	SHEET 7 OF 7	B